





Legend


 Property In Question - Fee


 Item No. 5 - Easement for Road
In Record of Survey # 1502
Affects said portion as shown on the map

 Item No. 6 - Easement for Public Utilities,
Ingress & Egress
In 10/20/1948 Inst # 104200
Bk2988 Pg247 of Official Records
Affects said portion as described in the document

 Item No. 8 - Easement for Pole Lines, Pipelines
In 10/27/1955 Inst # 141209
Bk5847 Pg316 of Official Records
Affects said portion as described in the document

 Item No. 9 - Easement for Pole lines & Pipelines
In 08/30/1960 Inst # 1960-175636 of Official Records
Affects said portion as described in the document

 Item No. 10 - Easement for Sewer pipelines
In 04/10/1978 Inst # 1978-140782 of Official Records
Affects said portion as described in the document

 Item No. 11 - Easement for Public utilities, Ingress & Egress
In 08/30/2007 Inst # 2007-576142 of Official Records
Affects said portion as described in the document