

Provided for Convenience Only.

ACKNOWLEDGMENT OF RECEIPT OF CONSUMER INFORMATION PAMPHLETS AND DISCLAIMER

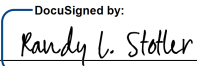
Property Address: 41617 ARMANAC CT, PALM DESERT, CA 92260

The accompanying pages are "signature pages" requiring signatures of acknowledgment that were compiled for your convenience relating to the purchase transaction of the above referenced property from the following five (5) sources listed below. Prior to signing this page, or, the accompanying pages, read the IMPORTANT DISCLAIMER set forth below.

1. **Residential Environmental Hazards: A Guide for Homeowners, Homebuyers, Landlords and Tenants** from the California Environmental Protection Agency available at:
<https://orderform.fanhd.com/Content/Files/ElectronicBookshelf/Resid-Enviro-Hazards-Guide-English-f.pdf>
2. **Protect Your Family from Lead in Your Home** from the United States Environmental Protection Agency available at:
<https://orderform.fanhd.com/Content/Files/ElectronicBookshelf/Lead-in-Your-Home-English.pdf>
3. **What is your Home Energy Rating (HERS)** from the California Energy Commission available at:
<https://orderform.fanhd.com/Content/Files/ElectronicBookshelf/Home-Energy-Rating-color.pdf>
4. **Homeowner's Guide to Earthquake Safety** from the California Seismic Safety Commission available at:
<https://orderform.fanhd.com/Content/Files/ElectronicBookshelf/Homeowners-Guide-to-EQ-Safety-English.pdf>
(Signature for Homeowner's Guide to Earthquake Safety only necessary if Property built before 1960.)
5. **A Brief Guide To Mold, Moisture and Your Home** from the United States Environmental Protection Agency available at:
<https://orderform.fanhd.com/Content/Files/ElectronicBookshelf/Mold-Guide-English.pdf>


I acknowledge receipt of the five (5) listed pamphlet(s) via the links set forth above.

I acknowledge that I have read the IMPORTANT DISCLAIMER below these signature lines.

Seller: 
47358771CED641E...
Date: Nov-03-2022 | 2:31 PM PDT


Buyer: _____

Date: _____

Seller: 
14EAS675EAA14DF...
Date: Nov-03-2022 | 2:31 PM PDT

Buyer: _____

Date: _____

Seller's Agent: 
AAAF8F95850B6469...
Date: Nov-02-2022 | 1:33 PM PDT

Buyer's Agent: _____

Date: _____

IMPORTANT DISCLAIMER: THE ACCOMPANYING CONSOLIDATED SIGNATURE PAGES, INCLUDING THIS PAGE, ARE PROVIDED SOLELY FOR CONVENIENCE PURPOSES. ALL PARTIES INVOLVED SHOULD NOT RELY ON THESE CONSOLIDATED SIGNATURE PAGES AS A TRUE REPRESENTATION OF ALL THE CLOSING DOCUMENTS INVOLVED IN THE REAL ESTATE TRANSACTION THAT REQUIRE SIGNATURES PRIOR TO CLOSING. ALL SIGNORS SHOULD CONSULT AN ATTORNEY PRIOR TO SIGNING. BUYER AND SELLER SHOULD READ ALL DOCUMENTS PRIOR TO SIGNING ANY REQUIRED SIGNATURE PAGE(S). THESE CONSOLIDATED SIGNATURE PAGES ARE ONLY A SMALL PORTION OF CERTAIN LEGAL DOCUMENTS THAT REQUIRE SIGNATURE(S). IT IS STRONGLY RECOMMENDED THAT ALL PARTIES INVOLVED ASK FOR OR SEEK THE ENTIRE DOCUMENT(S) THAT BELONGS TO EACH SIGNATURE PAGE PRIOR TO SIGNING. THE PARTIES ARE ENCOURAGED TO ENSURE THAT THEY HAVE READ THE ENTIRE DOCUMENT(S) BELONGING TO EACH RESPECTIVE SIGNATURE PAGE PRIOR TO SIGNING SUCH SIGNATURE PAGE. FIRST AMERICAN REAL ESTATE DISCLOSURES CORPORATION (FAREDC) DISCLAIMS ALL SIGNATURE PAGES FOR ACCURACY AND CURRENCY, WHETHER EXPRESSED OR IMPLIED. FAREDC DISCLAIMS ANY AND ALL LIABILITY TO ANY PERSON OR ENTITY FOR ANY TYPES OF CLAIMS ARISING FROM THE SIGNATURE PAGES SET FORTH ON THIS PAGE, OR, ON THE ACCOMPANYING PAGES.



Disclosure Report Signature Page For RIVERSIDE County

Property Address: 41617 ARMANAC CT
PALM DESERT, RIVERSIDE COUNTY, CA 92260
("Property")

APN: 622-050-014
Report Date: 11/01/2022
Report Number: 3115895

Statutory Natural Hazard Disclosure ("NHD") Statement and Acknowledgment of Receipt

DISCLAIMER: This NHD Summary (a) is not valid unless delivered with the complete FANHD Disclosure Report which buyer must read and acknowledge before close of escrow, and (b) is subject to the Terms and Conditions contained in that complete Disclosure Report.

The seller and seller's agent(s) or a third-party consultant disclose the following information with the knowledge that even though this is not a warranty, prospective buyers may rely on this information in deciding whether and on what terms to purchase the Property. Seller hereby authorizes any agent(s) representing any principal(s) in this action to provide a copy of this statement to any person or entity in connection with any actual or anticipated sale of the Property.

The following are representations made by the seller and seller's agent(s) based on their knowledge and maps drawn by the state and federal governments. This information is a disclosure and is not intended to be part of any contract between the seller and buyer. THIS REAL PROPERTY LIES WITHIN THE FOLLOWING HAZARDOUS AREA(S):

A SPECIAL FLOOD HAZARD AREA (Any type Zone "A" or "V") designated by the Federal Emergency Management Agency

Yes ☐ No ☒ Do not know and information not available from local jurisdiction ☐

AN AREA OF POTENTIAL FLOODING shown on a dam failure inundation map pursuant to Section 8589.5 of the Government Code.

Yes ☐ No ☒ Do not know and information not available from local jurisdiction ☐

A VERY HIGH FIRE HAZARD SEVERITY ZONE pursuant to Section 51178 or 51179 of the Government Code. The owner of this Property is subject to the maintenance requirements of Section 51182 of the Government Code.

Yes ☐ No ☒

A WILDLAND AREA THAT MAY CONTAIN SUBSTANTIAL FOREST FIRE RISKS AND HAZARDS pursuant to Section 4125 of the Public Resources Code. The owner of this Property is subject to the maintenance requirements of Section 4291 of the Public Resources Code. Additionally, it is not the state's responsibility to provide fire protection services to any building or structure located within the wildlands unless the Department of Forestry and Fire Protection has entered into a cooperative agreement with a local agency for those purposes pursuant to Section 4142 of the Public Resources Code.

Yes ☐ No ☒

AN EARTHQUAKE FAULT ZONE pursuant to Section 2622 of the Public Resources Code.

Yes ☐ No ☒

A SEISMIC HAZARD ZONE pursuant to Section 2696 of the Public Resources Code.

Yes (Landslide Zone) ☐ Yes (Liquefaction Zone) ☐

No ☐ Map not yet released by state ☒

THESE HAZARDS MAY LIMIT YOUR ABILITY TO DEVELOP THE REAL PROPERTY, TO OBTAIN INSURANCE, OR TO RECEIVE ASSISTANCE AFTER A DISASTER. THE MAPS ON WHICH THESE DISCLOSURES ARE BASED ESTIMATE WHERE NATURAL HAZARDS EXIST. THEY ARE NOT DEFINITIVE INDICATORS OF WHETHER OR NOT A PROPERTY WILL BE AFFECTED BY A NATURAL DISASTER. SELLER(S) AND BUYER(S) MAY WISH TO OBTAIN PROFESSIONAL ADVICE REGARDING THOSE HAZARDS AND OTHER HAZARDS THAT MAY AFFECT THE PROPERTY.

DocuSigned by:

Nov-03-2022 | 2:31 PM PDT

DocuSigned by:

Nov-03-2022 | 2:31 PM PDT

Signature of Seller(s)
47358771CED641E...

Date

Signature of Seller(s)

Date

Signature of Seller's Agent
14EA9675EAA14DF...

Nov-02-2022 | 1:33 PM PDT

Date

Signature of Seller's Agent

Date

☐ Seller(s) and their agent(s) represent that the information herein is true and correct to the best of their knowledge as of the date signed by the transferor(s) and agent(s).

☒ Seller(s) and their agent(s) acknowledge that they have exercised good faith in the selection of a third-party report provider as required in Section 1103.7 of the Civil Code, and that the representations made in this Natural Hazard Disclosure Statement are based upon information provided by the independent third-party disclosure provider as a substituted disclosure pursuant to Section 1103.4 of the Civil Code. Neither seller(s) nor their agent(s) (1) has independently verified the information contained in this statement and Report or (2) is personally aware of any errors or inaccuracies in the information contained on the statement. This statement was prepared by the provider below:

Third-Party Disclosure Provider(s) FIRST AMERICAN REAL ESTATE DISCLOSURES CORPORATION OPERATING THROUGH ITS FANHD DIVISION.

Date 01 November 2022

Buyer represents that he or she has read and understands this document. Pursuant to Civil Code Section 1103.8, the representations made in this Natural Hazard Disclosure Statement do not constitute all of the seller(s) or agent's disclosure obligations in this transaction.

Signature of Buyer(s)

Date

Signature of Buyer(s)

Date

BUYER(S) REPRESENTS ABOVE HE/SHE HAS RECEIVED, READ AND UNDERSTANDS THE COMPLETE FANHD DISCLOSURE REPORT DELIVERED WITH THIS SUMMARY:

- Additional Property-specific Statutory Disclosures: Fire Hazard Severity Zone (AB 38), Former Military Ordnance Site, Commercial/Industrial Use Zone, Airport Influence Area, Airport Noise, San Francisco Bay Conservation and Development District Jurisdiction (in S.F. Bay counties only), California Energy Commission Duct Sealing Requirement, Notice of Statewide Right to Farm, Notice of Mining Operations, Sex Offender Database (Megan's Law), Gas and Hazardous Liquid Transmission Pipeline Database.
- Additional County and City Regulatory Determinations as applicable: Airports, Avalanche, Blow Sand, Coastal Zone, Dam/Levee Failure Inundation, Debris Flow, Erosion, Flood, Fault Zone, Fire, Groundwater, Landslide, Liquefaction, Methane Gas, Mines, Naturally Occurring Asbestos, Redevelopment Area, Right to Farm, Runoff Area, Seiche, Seismic Shaking, Seismic Ground Failure, Slope Stability, Soil Stability, Subsidence, TRPA, Tsunami.
- General advisories: Methamphetamine Contamination, Mold, Radon, Endangered Species Act, Abandoned Mines, Oil & Gas Wells, Tsunami Maps (coastal only).
- Additional Reports - Enclosed if ordered: (1) PROPERTY TAX REPORT (includes state-required Notices of Mello-Roos and 1915 Bond Act Assessments, and Notice of Supplemental Property Tax Bill, (2) ENVIRONMENTAL SCREENING REPORT (discloses Transmission Pipelines, Contaminated Sites, and Oil & Gas Wells). Enclosed if applicable: Local Addenda.
- Government Guides in Combined Booklet with Report. Refer to Booklet: (1) ENVIRONMENTAL HAZARDS: "A Guide for Homeowners, Buyers, Landlords and Tenants"; (2) EARTHQUAKE SAFETY: "The Homeowners Guide To Earthquake Safety" and included "RESIDENTIAL EARTHQUAKE HAZARDS REPORT FORM"; (3) LEAD-BASED PAINT: "Protect Your Family From Lead In Your Home"; (4) BRIEF GUIDE TO MOLD, MOISTURE AND YOUR HOME; (5) WHAT IS YOUR HOME ENERGY RATING? Government Guides are also available on the Company's "Electronic Bookshelf" at https://orderform.fanhd.com/resources/electronic_bookshelf/regulatory_pamphlets.

Property Address:

41617 ARMANAC CT

PALM DESERT , CA 92260



I have received a copy of the **WHAT IS YOUR HOME ENERGY RATING?** booklet (CEC-400-2009-008-BR-REV1)

Buyer's Signature

Printed Name

Date

Buyer's Signature

Printed Name

Date

Buyer's Agent Signature

Printed Name

Date

Broker's Name

DocuSigned by:
Randy L. Stotler
47358771CED641E...

Seller's Signature

Randy L. Stotler

Nov-03-2022 | 2:31 PM PDT

Printed Name

Date

DocuSigned by:
Mary Claire Stotler
14EA9675EAA14DF...

Seller's Signature

Mary Claire Stotler

Nov-03-2022 | 2:31 PM PDT

Printed Name

Date

DocuSigned by:
William Landesman
AAF8F95850B6469...

Listing Agent's Signature

William Landesman

Nov-02-2022 | 1:33 PM PDT

Printed Name

Date

Bennion Deville Homes

Broker's Name

ALL SIGNERS SHOULD RETAIN A COPY OF THIS PAGE FOR THEIR RECORDS

California Civil Code Section 2079.10 states that if this booklet is provided to the buyer by the seller or broker, then this booklet is deemed to be adequate to inform the home buyer about the existence of California Home Energy Rating Program.

For more information, visit: www.energy.ca.gov/HERS/

